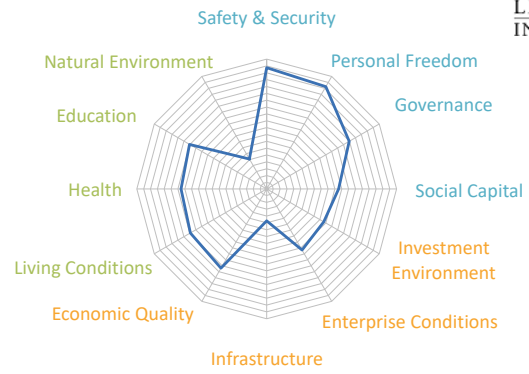
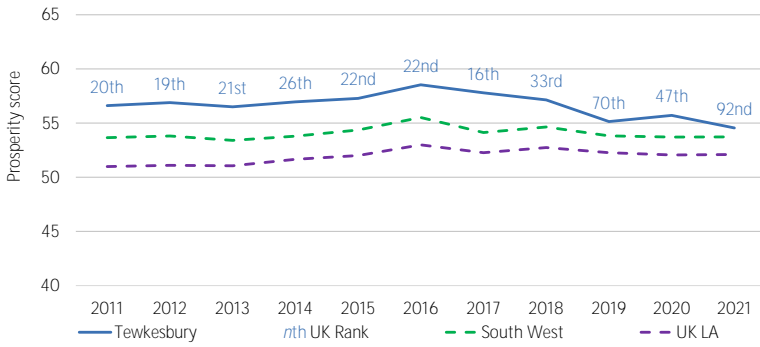


# Tewkesbury: Prosperity score 54.6 (92nd)












































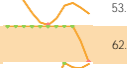



































## Prosperity over time



## Breakdown of performance

	2011	Score 10-year trend	2021	Rank - UK LA (1 to 379) 2021	10-year rank change	Rank - South West (1 to 30) 2021
<b>Prosperity score</b>	56.6		54.6	92	▼ 72	8
<b>Inclusive Societies</b>	61.5		59.2	43	▼ 21	6
🛡️ Safety & Security	74.6		73.6	26	▲ 16	7
🚶 Personal Freedom	61.2		61.5	35	▼ 3	1
🏛️ Governance	52.7		54.0	102	▲ 42	12
👥 Social Capital	57.3		47.8	170	▼ 146	22
<b>Open Economies</b>	51.1		47.7	179	▼ 138	10
🌱 Investment Environment	63.9		44.5	188	▼ 177	26
💡 Enterprise Conditions	52.5		42.7	174	▼ 86	13
🏗️ Infrastructure	34.7		52.0	287	▲ 3	11
🏘️ Economic Quality	53.6		51.5	113	▼ 56	3
<b>Empowered People</b>	57.2		56.8	126	▼ 69	14
🏠 Living Conditions	64.8		64.4	123	▼ 12	17
🩺 Health	62.8		51.2	130	▼ 75	11
🎓 Education	58.9		59.2	120	▼ 76	7
🌿 Natural Environment	42.4		52.3	279	▲ 34	30

Tewkesbury (92nd): Pillar and element scores

Pillar		2011 Prosperity score 10-yr trend 2021			2021 UK LA Rank 10-yr rank change		South West Rank 2021	Pillar		2011 Prosperity score 10-yr trend 2021			2021 UK LA Rank 10-yr rank change		South West Rank 2021
	Safety & Security	74.6		73.6	26	▲ 16	7		Personal Freedom	61.2		61.5	35	▼ 3	1
	Violent Crime 50%	72.9		65.5	76	▼ 30	16		Social Tolerance 60%	54.7		55.7	35	▼ 3	1
	Property Crime 30%	68.0		77.4	24	▲ 48	5		Agency 10%	71.0		71.7	1	-	1
	Civil Disorder 15%	85.2		84.4	23	▼ 9	3		Freedom of Assembly and Association 10%	78.9		80.9	1	-	1
	Terrorism 5%	100.0		100.0	1	-	1		Freedom of Speech and Access to Information 10%	78.4		72.6	1	-	1
									Absence of Legal Discrimination 10%	55.4		55.1	1	-	1
	Governance	52.7		54.0	102	▲ 42	12		Social Capital	57.3		47.8	170	▼ 146	22
	Quality of Local Democracy 35%	57.1		47.9	83	▼ 37	12		Personal Support 10%	46.0		21.6	350	▼ 232	1
	Government Integrity 30%	35.7		35.7	254	-	7		Family Relationships 30%	63.2		48.3	252	▼ 162	26
	Government Effectiveness 35%	63.0		75.8	65	▲ 75	9		Social Networks 15%	51.8		40.6	109	▲ 2	19
									Institutional Trust 20%	45.5		41.3	15	▲ 7	1
									Civic and Social Participation 25%	67.3		67.2	7	-	6
	Investment Environment	63.9		44.5	188	▼ 177	26		Enterprise Conditions	52.5		42.7	174	▼ 86	13
	Financing Services 20%	42.7		45.4	57	▲ 207	1		Domestic Market Contestability 30%	38.3		52.5	149	▲ 145	13
	Investment Demand 30%	59.2		33.2	182	▼ 142	3		Business Environment 40%	60.0		46.8	47	▼ 3	6
	Capital Supply 50%	75.1		51.0	183	▼ 172	28		Labour Market Flexibility 30%	56.7		27.4	315	▼ 222	12
	Infrastructure	34.7		52.0	287	▲ 3	11		Economic Quality	53.6		51.5	113	▼ 56	3
	Communications 40%	20.7		63.4	183	▲ 95	10		Labour Force Engagement 20%	54.1		54.4	244	▼ 126	19
	Electricity & Gas 10%	62.0		53.7	217	▲ 24	8		Dynamism 20%	34.1		32.1	70	▲ 31	3
	Water 5%	63.6		62.1	80	▼ 16	1		Productivity and Competitiveness 30%	69.9		70.8	38	▼ 20	3
	Transport 45%	37.8		40.3	344	▼ 4	15		Fiscal Sustainability 20%	37.8		36.6	225	▲ 102	2
									Macroeconomic Stability 10%	74.1		56.7	282	▼ 213	24
	Living Conditions	64.8		64.4	123	▼ 12	17		Health	62.8		51.2	130	▼ 75	11
	Material Resources 30%	76.4		77.9	25	▲ 55	7		Behavioural and Physiological Risk Factors 15%	65.1		62.1	102	▼ 49	10
	Shelter 25%	69.6		68.3	117	▼ 107	14		Preventative Interventions 15%	75.2		78.9	44	▲ 10	5
	Digital Connectedness 15%	62.2		64.8	230	▼ 53	23		Care Systems 15%	55.8		31.7	284	▼ 99	21
	Access to Local Amenities 15%	52.4		49.5	229	▼ 5	11		Mental Health 15%	67.8		54.4	50	▲ 124	4
	Protection from Harm 15%	48.8		45.5	329	▼ 29	22		Physical Health 20%	52.2		34.2	220	▲ 16	6
									Longevity 20%	63.8		51.3	220	▼ 182	24
	Education	58.9		59.2	120	▼ 76	7		Natural Environment	42.4		52.3	279	▲ 34	30
	Pre-primary education 10%	75.3		48.8	322	▼ 59	22		Emissions 30%	43.9		59.8	133	▼ 2	27
	Primary education 30%	70.1		46.8	288	▼ 243	20		Exposure to Air Pollution 25%	48.0		56.8	181	▼ 35	25
	Secondary education 30%	41.4		65.7	149	▼ 21	10		Forest, Land and Soil 20%	30.0		28.0	339	▼ 7	25
	Tertiary education provision 10%	46.0		47.4	163	▲ 27	4		Flooding and Water Management 10%	54.4		54.4	340	▼ 1	22
	Adult skills 20%	66.6		78.9	24	▼ 16	1		Waste Management 15%	38.7		60.9	56	▲ 176	12

















*Italics: Indicator contains imputed values*

				Value		UK LA Rank						Value		UK LA Rank			
				2011	10-yr trend	2021	2011	2021					2011	10-yr trend	2021	2011	2021
<b>Communications (183rd)</b>				<b>40%</b>		20.7	278	183	<b>Electricity &amp; Gas (217th)</b>				<b>10%</b>		62.0	241	217
Download speed	OFC	Mbps	1.0	6.6		74.6	262	168	Properties not connected to gas network	BEIS	percentage	1.0	15.8		13.2	253	207
Upload speed	OFC	Mbps	0.5	2.8		20.9	257	15	Annual electricity cost	BEIS	£ / year	0.5	499.3		611.4	1	12
Superfast broadband availability	OFC	percentage	1.0	35.0		90.3	278	324	Annual gas cost	BEIS	£ / year	0.5	609.7		582.7	44	44
<b>Water (80th)</b>				<b>5%</b>		63.6	64	80	<b>Transport (344th)</b>				<b>45%</b>		37.8	340	344
Water leakage	DW, NIW, SWater	litres / property	1.0	123.0		117.0	176	124	Principal road condition	DfT	percentage	0.5	3.0		2.0	44	23
Water costs	DW, NIW, SWater	£	1.0	175.0		184.0	58	53	Non-principal road condition	DfT	percentage	0.5	9.0		6.0	251	276
Loss of water supply	DW	seconds / property	1.0	175.0		191.0	40	72	Journey delay	DfT	seconds / vehicle mile	0.5	31.3		33.1	208	224
									Urban congestion	INRIX	hours / year	0.5	32.4		36.0	86	106
									Connectedness index	ORS	number / national average	1.5	0.3		0.3	276	276
									Passengers using rail stations	DfT, NIDI	passenger journeys per capita	1.0	0.4		0.5	353	359
									Proximity to nearest major rail station	DfT	minutes	0.5	85.7		85.7	327	327
									Proximity to nearest airport	DfT	minutes	0.5	127.6		127.6	311	311
									Electric car charging	DfT	number / 100,000 population	0.5	13.0		24.2	276	198



				Value			UK LA Rank						Value			UK LA Rank			
				2011	10-yr trend	2021	2011	2021					2011	10-yr trend	2021	2011	2021		
<b>Labour Force Engagement (244th)</b>				<b>20%</b>	54.1		54.4	118	244	<b>Dynamism (70th)</b>				<b>20%</b>	34.1		32.1	101	70
Unemployment rate	ONS	percentage	2.0	5.4		5.1	100	261	New business density	ONS	number / 10,000 population	2.0	52.2		44.7	132	178		
NEET rate	ONS, NISRA g.s. SW	percentage	1.0	5.2		6.8	150	302	Second-year business survival rates	ONS	number / 10,000 population	1.0	38.6		38.4	138	145		
Job satisfaction	US	percentage	1.0	89.0		88.9	160	93	Patent applications	IPO	number / 100 population	0.5	2.5		1.1	174	263		
Female economic activity rate	ONS	percentage	1.0	81.1		80.9	16	70	High-growth density	ONS	number / 10,000 population	1.0	3.0		4.7	28	9		
Male economic activity rate	ONS	percentage	1.0	79.8		83.5	294	204	R&D tax credit use	BEIS	percentage	1.0	4.6		4.6	39	72		
Part-time employment share	ONS	percentage	1.0	30.7		28.0	335	282	Innovation voucher use	BEIS	percentage	1.0	4.9		4.5	226	233		
Non-permanent employment share	ONS	percentage	1.0	3.2		4.2	56	155											
<b>Productivity and Competitiveness (38th)</b>				<b>30%</b>	69.9		70.8	18	38	<b>Fiscal Sustainability (225th)</b>				<b>20%</b>	37.8		36.6	327	225
Workforce Herfindahl Index	ONS	scale, 0-1	1.0	1.0		1.0	1	6	Reserve to expenditure ratio	MHCLG, NIAO g.s. AW	percentage	1.0	38.6		185.1	142	38		
High-tech business share	ONS	percentage	1.0	11.3		12.9	89	75	Financial pressure	MHCLG, NIAO g.s. AW	percentage	1.0	32.5		37.8	337	232		
Tradables index	ONS, NISRA	£ / worker	1.0	0.114		0.125	1	1	Spending power per dwelling	MHCLG, NIAO g.s. AW	£ / household	1.0	1,737.2		1,621.6	255	222		
Public sector share	ONS, NISRA	percentage	1.0	13.6		10.2	52	53	Public works investment	PWLB	£ per capita	1.0	17.2		0.1	218	376		
Export turnover	BEIS	scale, 1-8	1.0	3.1		2.6	119	225											
GVA per Hour	ONS	£ / hour	1.0	29.8		30.8	115	194											
<b>Macroeconomic Stability (282nd)</b>				<b>10%</b>	74.1		56.7	69	282										
GVA per capita growth	ONS	percentage	2.0	2.4		0.7	331	347											
Inactivity shock	ONS	percentage	1.0	-6.1		-3.9	1	1											
Economic shrinkage	ONS	percentage	1.0	1.0		2.0	39	229											
SME growth	BEIS	scale, 1-8	1.0	4.6		4.6	7	29											
SME profits	BEIS	percentage	1.0	87.8		65.7	15	309											









Source Code	Source Name
BEIS	Department for Business, Energy & Industrial Strategy
BES	British Election Study
BVA	BVA Group
BVCA	British Venture Capital Association
CS: NIDO: g.s	Crime Survey: Northern Ireland Department of Justice: Scottish Government
DEFRA	Department for Environment, Food & Rural Affairs
DFE: g.s: SW	Department for Education: Scottish Government: Statistics for Wales
DW	Discover Water
DW: NIW: SWater	Discover Water: Northern Ireland Water: Scotland Water
DfE	Department for Education
DfT	Department for Transport
DfT: NISRA: g.s: SW	Department for Transport: Northern Ireland Statistics and Research Agency: Scottish Government: Statistics for Wales
EA	Environment Agency
EC: EONI	Electoral Commission: Electoral Office for Northern Ireland
EEA	European Environment Agency
FCA	Financial Conduct Authority
FH	Freedom House
FR	Forest Research
GSI	Global Slavery Index
GTD	Global Terrorism Database
Gallup	Gallup Dailies
HCL	House of Commons Library
HMRC	Her Majesty's Revenue and Customs
HOFF	Home Office
HSE	Health and Safety Executive
INRIX	INRIX Global Traffic Scorecard
IPO	Intellectual Property Office
Kell	Kellogg's
LG: RQIA: SW	Local Government Association: The Regulation and Quality Improvement Authority: Statistics for Wales
LGA	Local Government Association
LGA: g.s: g.w	Local Government Association: Scottish Government: Welsh Government
MHCLG	Ministry of Housing, Communities & Local Government
MHCLG: DfI: g.s: g.w	Ministry of Housing, Communities & Local Government: Department for Infrastructure (Northern Ireland): Scottish Government: Welsh Government
MHCLG: NIAO: g.s: AW	Ministry of Housing, Communities & Local Government: Northern Ireland Audit Office: Scottish Government: Audit Wales
MHCLG: NIHE: NRS: SW	Ministry of Housing, Communities & Local Government: Northern Ireland Housing Executive: National Records Scotland: Statistics for Wales
MHCLG: NIHE: SW	Ministry of Housing, Communities & Local Government: Northern Ireland Housing Executive: Statistics for Wales
MHCLG: NISRA: g.s: SW	Ministry of Housing, Communities & Local Government: Northern Ireland Statistics and Research Agency: Scottish Government: Statistics for Wales
MHCLG: NRS: SW	Ministry of Housing, Communities & Local Government: National Records Scotland: Statistics for Wales
MHCLG: g.s: g.w	Ministry of Housing, Communities & Local Government: Scottish Government: Welsh Government
NHS: H-ni: PHS: SW	National Health Service: Department of Health (NI): Public Health Scotland: Statistics for Wales
NHS: H-ni: SW: PHS	National Health Service: Department of Health (NI): Statistics for Wales: Public Health Scotland
NHS: NISRA: PHS: PHW	National Health Service: Northern Ireland Statistics and Research Agency: Public Health Scotland: Public Health Wales
NHS: PHS	National Health Service: Public Health Scotland
OCd	Open Council Data
OfCOM	Ofcom
ONS	Office for National Statistics
ONS: NISRA	Office for National Statistics: Northern Ireland Statistics and Research Agency
ONS: NISRA: NRS	Office for National Statistics: Northern Ireland Statistics and Research Agency: National Records Scotland
ONS: NISRA: g.s	Office for National Statistics: Northern Ireland Statistics and Research Agency: Scottish Government
ONS: NISRA: g.s: SW	Office for National Statistics: Northern Ireland Statistics and Research Agency: Scottish Government: Statistics for Wales
ONS: NRS	Office for National Statistics: National Records Scotland
ONS: g.s	Office for National Statistics: Scottish Government
ORS	Open Route Service
PHE	Public Health England
PHOF: NISRA: PHS: SW	Public Health Outcomes Framework: Northern Ireland Statistics and Research Agency: Scottish Public Health Observatory: Statistics for Wales
PHOF: NISRA: SPHO: PHW	Public Health Outcomes Framework: Northern Ireland Statistics and Research Agency: Public Health Scotland: Public Health Wales
PHOF: NISRA: g.s	Public Health Outcomes Framework: Northern Ireland Statistics and Research Agency: Scottish Government
PHOF: NISRA: g.s: SW	Public Health Outcomes Framework: Northern Ireland Statistics and Research Agency: Scottish Government: Statistics for Wales
PHOF: PHS: SW	Public Health Outcomes Framework: Scottish Public Health Observatory: Statistics for Wales
PRC	Pew Research Center
PWLB	Public Works Loans Board
RF	Resolution Foundation
RSF	Reporters Without Borders
SE	Sport England
SMC	Social Metrics Commission
TEC: NIE	The Elections Centre: Northern Ireland Elections
UKF	UK Finance
US	Understanding Society
VDEM	Varieties of Democracy
WJP	World Justice Project (Rule of Law Index)
gov.uk: DoE: SW	gov.uk: Department of Education (Northern Ireland): Statistics for Wales
gov.uk: DoE: g.s: CW	gov.uk: Department of Education (Northern Ireland): Scottish Government: Careers Wales
gov.uk: DoE: g.s: SW	gov.uk: Department of Education (Northern Ireland): Scottish Government: Statistics for Wales
gov.uk: NISRA: g.s: SW	gov.uk: Northern Ireland Statistics and Research Agency: Scottish Government: Statistics for Wales
gov.uk: g.s: SW	gov.uk: Scottish Government: Statistics for Wales