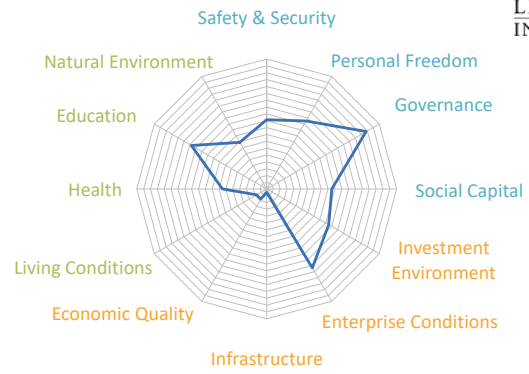
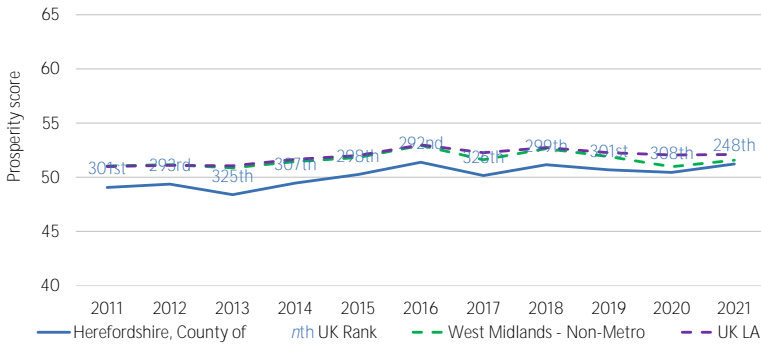


Herefordshire, County of: Prosperity score 51.2 (248th)
















































































Prosperity over time



Breakdown of performance

	2011	Score 10-year trend	2021	Rank - UK LA (1 to 379) 2021	10-year rank change	Rank - West Midlands - Non-Metro (1 to 23) 2021
Prosperity score	49.1		51.2	248	▲ 53	18
Inclusive Societies	59.1		57.3	117	▼ 20	2
Safety & Security	68.4		65.2	178	▼ 18	10
Personal Freedom	61.4		59.6	151	▼ 131	1
Governance	60.6		57.2	45	▼ 15	2
Social Capital	46.1		47.2	190	▲ 93	8
Open Economies	39.6		43.4	308	▲ 30	23
Investment Environment	43.6		45.6	171	▲ 47	6
Enterprise Conditions	46.8		44.4	114	▲ 134	13
Infrastructure	24.3		42.7	370	▲ 2	23
Economic Quality	43.9		41.0	346	▼ 90	23
Empowered People	48.4		53.0	280	▲ 51	15
Living Conditions	48.3		52.7	346	▲ 11	22
Health	52.2		46.5	251	▲ 59	9
Education	47.6		58.8	126	▲ 107	6
Natural Environment	45.6		53.9	223	▼ 22	15

Pillar		2011 Prosperity score 10-yr trend 2021			2021 UK LA Rank 10-yr rank change West Midlands - Non-Metro R ²⁺ 2021			Pillar		2011 Prosperity score 10-yr trend 2021			2021 UK LA Rank 10-yr rank change West Midlands - Non-Metro R ²⁺ 2021		
	Safety & Security	68.4		65.2	178	▼ 18	10		Personal Freedom	61.4		59.6	151	▼ 131	1
Violent Crime	50%	64.6		55.0	250	▼ 9	14	Social Tolerance	60%	55.0		52.5	151	▼ 131	1
Property Crime	30%	64.0		71.7	87	▲ 30	9	Agency	10%	71.0		71.7	1	-	1
Civil Disorder	15%	79.6		74.3	129	▼ 47	3	Freedom of Assembly and Association	10%	78.9		80.9	1	-	1
Terrorism	5%	100.0		100.0	1	-	1	Freedom of Speech and Access to Information	10%	78.4		72.6	1	-	1
								Absence of Legal Discrimination	10%	55.4		55.1	1	-	1
	Governance	60.6		57.2	45	▼ 15	2		Social Capital	46.1		47.2	190	▲ 93	8
Quality of Local Democracy	35%	65.3		51.1	62	▼ 51	1	Personal Support	10%	27.5		40.4	275	▲ 75	1
Government Integrity	30%	52.5		52.5	102	-	1	Family Relationships	30%	49.6		52.8	176	▲ 95	8
Government Effectiveness	35%	62.7		67.3	165	▼ 18	9	Social Networks	15%	54.6		43.4	35	▼ 6	1
								Institutional Trust	20%	43.0		38.8	200	▲ 6	1
								Civic and Social Participation	25%	46.8		52.0	151	▲ 69	8
	Investment Environment	43.6		45.6	171	▲ 47	6		Enterprise Conditions	46.8		44.4	114	▲ 134	13
Financing Services	20%	27.2		37.7	189	▲ 188	7	Domestic Market Contestability	30%	43.8		52.8	146	▲ 82	10
Investment Demand	30%	21.2		29.7	221	▲ 120	5	Business Environment	40%	55.9		40.3	135	▼ 55	9
Capital Supply	50%	63.7		58.3	150	▼ 117	6	Labour Market Flexibility	30%	37.8		41.4	146	▲ 177	14
	Infrastructure	24.3		42.7	370	▲ 2	23		Economic Quality	43.9		41.0	346	▼ 90	23
Communications	40%	5.9		54.4	334	▲ 15	21	Labour Force Engagement	20%	53.4		60.6	103	▲ 29	9
Electricity & Gas	10%	45.3		36.6	349	▼ 2	23	Dynamism	20%	25.1		18.7	353	▼ 63	17
Water	5%	34.6		41.3	290	▲ 43	23	Productivity and Competitiveness	30%	44.6		42.8	351	▼ 87	23
Transport	45%	34.7		33.7	374	▼ 11	23	Fiscal Sustainability	20%	42.1		31.7	324	▼ 91	22
								Macroeconomic Stability	10%	63.9		59.6	256	▲ 31	19
	Living Conditions	48.3		52.7	346	▲ 11	22		Health	52.2		46.5	251	▲ 59	9
Material Resources	30%	57.3		59.6	235	▲ 1	17	Behavioural and Physiological Risk Factors	15%	51.7		50.7	213	▼ 16	13
Shelter	25%	54.2		57.2	306	▲ 16	20	Preventative Interventions	15%	61.0		66.4	230	▲ 46	22
Digital Connectedness	15%	35.9		66.5	197	▲ 152	1	Care Systems	15%	37.7		26.7	340	▲ 36	13
Access to Local Amenities	15%	24.5		19.8	367	▼ 2	23	Mental Health	15%	62.3		47.8	167	▲ 90	13
Protection from Harm	15%	56.4		50.7	294	▼ 61	13	Physical Health	20%	51.3		24.7	335	▼ 88	20
								Longevity	20%	50.2		63.9	75	▲ 114	3
	Education	47.6		58.8	126	▲ 107	6		Natural Environment	45.6		53.9	223	▼ 22	15
Pre-primary education	10%	72.2		58.3	99	▲ 225	1	Emissions	30%	43.5		59.8	130	▲ 11	7
Primary education	30%	59.1		59.0	87	▲ 156	2	Exposure to Air Pollution	25%	56.2		65.8	122	▼ 26	3
Secondary education	30%	40.7		66.9	135	▲ 3	8	Forest, Land and Soil	20%	34.7		32.8	292	▼ 2	17
Tertiary education provision	10%	35.6		41.0	269	▲ 62	18	Flooding and Water Management	10%	58.1		58.1	320	▲ 2	22
Adult skills	20%	34.6		55.5	225	▲ 6	15	Waste Management	15%	38.4		47.9	243	-	21



Italics: indicator contains imputed values

Violent Crime (250th)								Property Crime (87th)							
Source	Unit	Weight	2011	Value 10-yr trend	2021	UK LA Rank 2011	2021	Source	Unit	Weight	2011	Value 10-yr trend	2021	UK LA Rank 2011	2021
		50%	64.6		55.0	241	250			30%	64.0		71.7	117	87
Knife crime	ONS NISRA:gs	offences / 1,000 population	1.0	0.3	0.6	186	162	Criminal damage	ONS NISRA:gs	offences / 1,000 population	1.0	10.9	5.9	92	36
Robbery	ONS NISRA:gs	robberies / 1,000 population	1.0	0.3	0.3	116	115	Theft	ONS NISRA:gs	offences / 1,000 population	1.0	26.4	17.5	128	74
Sexual offences	ONS NISRA:gs	offences / 1,000 population	1.0	1.1	2.5	290	205	Burglary	ONS NISRA:gs	offences / 1,000 population	1.0	5.7	3.9	120	128
Domestic abuse	ONS NISRA:gs	incidents / 1,000 population	1.0	10.0	12.0	184	333	Fraud	ONS NISRA:gs	offences / 1,000 population	1.0	1.3	1.5	215	166
Homicides	ONS NISRA:gs	homicides / 100,000 population	1.0	11.3	10.8	255	232								
Modern slavery rate	HOFF	referrals / 100,000 pop	0.3	4.7	9.1	60	89								
Forced marriage rate	HOFF	cases / 100,000 pop	0.3	2.9	2.9	317	317								
Civil Disorder (129th)								Terrorism (1st)							
Source	Unit	Weight	2011	Value 10-yr trend	2021	UK LA Rank 2011	2021	Source	Unit	Weight	2011	Value 10-yr trend	2021	UK LA Rank 2011	2021
		15%	79.6		74.3	82	129			5%	100.0		100.0	1	1
Public order	ONS NISRA:gs	offences / 1,000 population	1.0	2.7	3.0	205	74	Terrorism incidents	GTD	number	1.0	0.0000	0.0000	1	1
Possession of weapons	ONS NISRA:gs	offences / 1,000 population	1.0	0.3	0.7	127	226	Terrorism deaths	GTD	number	1.0	0.0000	0.0000	1	1
Firearms offences	ONS:gs	offences / 100,000 population	1.0	6.9	8.1	198	230	Terrorism injuries	GTD	number	1.0	0.0000	0.0000	1	1
Perceived anti-social behaviour	CS NIDO:gs	percentage	1.0	2.9	3.5	46	83								

Source Code	Source Name
BEIS	Department for Business, Energy & Industrial Strategy
BES	British Election Study
BVA	BVA Group
BVCA	British Venture Capital Association
CS: NIDO: g.s	Crime Survey: Northern Ireland Department of Justice: Scottish Government
DEFRA	Department for Environment, Food & Rural Affairs
DFE: g.s: SW	Department for Education: Scottish Government: Statistics for Wales
DW	Discover Water
DW: NIW: SWater	Discover Water: Northern Ireland Water: Scotland Water
DfE	Department for Education
DfT	Department for Transport
DfT: NISRA: g.s: SW	Department for Transport: Northern Ireland Statistics and Research Agency: Scottish Government: Statistics for Wales
EA	Environment Agency
EC: EONI	Electoral Commission: Electoral Office for Northern Ireland
EEA	European Environment Agency
FCA	Financial Conduct Authority
FH	Freedom House
FR	Forest Research
GSI	Global Slavery Index
GTD	Global Terrorism Database
Gallup	Gallup Dailies
HCL	House of Commons Library
HMRC	Her Majesty's Revenue and Customs
HOFF	Home Office
HSE	Health and Safety Executive
INRIX	INRIX Global Traffic Scorecard
IPO	Intellectual Property Office
Kell	Kellogg's
LG: RQIA: SW	Local Government Association: The Regulation and Quality Improvement Authority: Statistics for Wales
LGA	Local Government Association
LGA: g.s: g.w	Local Government Association: Scottish Government: Welsh Government
MHCLG	Ministry of Housing, Communities & Local Government
MHCLG: DfI: g.s: g.w	Ministry of Housing, Communities & Local Government: Department for Infrastructure (Northern Ireland): Scottish Government: Welsh Government
MHCLG: NIAO: g.s: AW	Ministry of Housing, Communities & Local Government: Northern Ireland Audit Office: Scottish Government: Audit Wales
MHCLG: NIHE: NRS: SW	Ministry of Housing, Communities & Local Government: Northern Ireland Housing Executive: National Records Scotland: Statistics for Wales
MHCLG: NIHE: SW	Ministry of Housing, Communities & Local Government: Northern Ireland Housing Executive: Statistics for Wales
MHCLG: NISRA: g.s: SW	Ministry of Housing, Communities & Local Government: Northern Ireland Statistics and Research Agency: Scottish Government: Statistics for Wales
MHCLG: NRS: SW	Ministry of Housing, Communities & Local Government: National Records Scotland: Statistics for Wales
MHCLG: g.s: g.w	Ministry of Housing, Communities & Local Government: Scottish Government: Welsh Government
NHS: H-ni: PHS: SW	National Health Service: Department of Health (NI): Public Health Scotland: Statistics for Wales
NHS: H-ni: SW: PHS	National Health Service: Department of Health (NI): Statistics for Wales: Public Health Scotland
NHS: NISRA: PHS: PHW	National Health Service: Northern Ireland Statistics and Research Agency: Public Health Scotland: Public Health Wales
NHS: PHS	National Health Service: Public Health Scotland
OCd	Open Council Data
OfCOM	Ofcom
ONS	Office for National Statistics
ONS: NISRA	Office for National Statistics: Northern Ireland Statistics and Research Agency
ONS: NISRA: NRS	Office for National Statistics: Northern Ireland Statistics and Research Agency: National Records Scotland
ONS: NISRA: g.s	Office for National Statistics: Northern Ireland Statistics and Research Agency: Scottish Government
ONS: NISRA: g.s: SW	Office for National Statistics: Northern Ireland Statistics and Research Agency: Scottish Government: Statistics for Wales
ONS: NRS	Office for National Statistics: National Records Scotland
ONS: g.s	Office for National Statistics: Scottish Government
ORS	Open Route Service
PHE	Public Health England
PHOF: NISRA: PHS: SW	Public Health Outcomes Framework: Northern Ireland Statistics and Research Agency: Scottish Public Health Observatory: Statistics for Wales
PHOF: NISRA: SPHO: PHW	Public Health Outcomes Framework: Northern Ireland Statistics and Research Agency: Public Health Scotland: Public Health Wales
PHOF: NISRA: g.s	Public Health Outcomes Framework: Northern Ireland Statistics and Research Agency: Scottish Government
PHOF: NISRA: g.s: SW	Public Health Outcomes Framework: Northern Ireland Statistics and Research Agency: Scottish Government: Statistics for Wales
PHOF: PHS: SW	Public Health Outcomes Framework: Scottish Public Health Observatory: Statistics for Wales
PRC	Pew Research Center
PWLB	Public Works Loans Board
RF	Resolution Foundation
RSF	Reporters Without Borders
SE	Sport England
SMC	Social Metrics Commission
TEC: NIE	The Elections Centre: Northern Ireland Elections
UKF	UK Finance
US	Understanding Society
VDEM	Varieties of Democracy
WJP	World Justice Project (Rule of Law Index)
gov.uk: DoE: SW	gov.uk: Department of Education (Northern Ireland): Statistics for Wales
gov.uk: DoE: g.s: CW	gov.uk: Department of Education (Northern Ireland): Scottish Government: Careers Wales
gov.uk: DoE: g.s: SW	gov.uk: Department of Education (Northern Ireland): Scottish Government: Statistics for Wales
gov.uk: NISRA: g.s: SW	gov.uk: Northern Ireland Statistics and Research Agency: Scottish Government: Statistics for Wales
gov.uk: g.s: SW	gov.uk: Scottish Government: Statistics for Wales