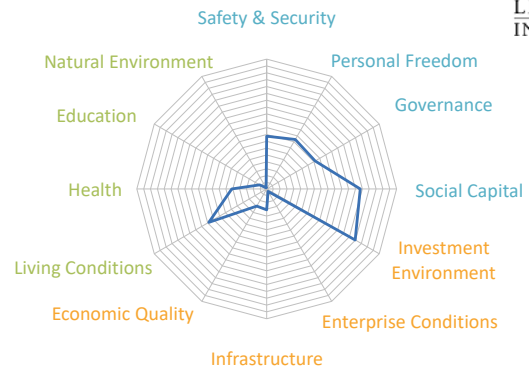
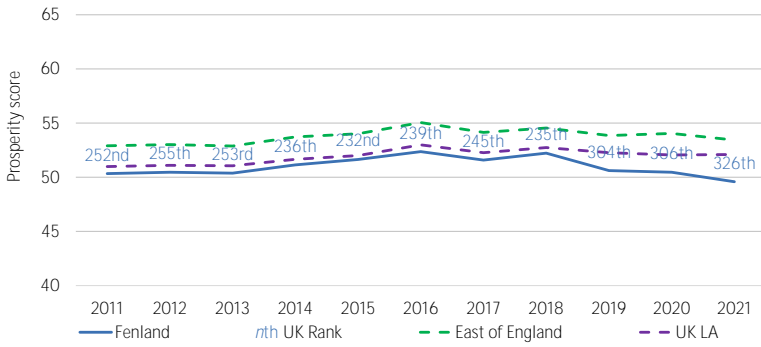


# Fenland: Prosperity score 49.6 (326th)










































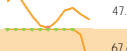





































## Prosperity over time



## Breakdown of performance

	2011	Score 10-year trend	2021	Rank - UK LA (1 to 379) 2021	10-year rank change	Rank - East of England (1 to 45) 2021
<b>Prosperity score</b>	50.3		49.6	326	▼ 74	44
<b>Inclusive Societies</b>	56.9		55.1	184	▼ 10	35
Safety & Security	65.6		62.5	226	▼ 4	22
Personal Freedom	58.4		59.0	213	▼ 27	28
Governance	51.0		49.4	217	▼ 31	37
Social Capital	52.5		49.6	107	▲ 7	36
<b>Open Economies</b>	44.9		44.0	302	▼ 83	38
Investment Environment	48.3		52.1	82	▲ 32	4
Enterprise Conditions	50.2		31.6	372	▼ 220	42
Infrastructure	38.4		49.5	319	▼ 55	38
Economic Quality	42.7		42.6	322	▼ 32	44
<b>Empowered People</b>	49.3		49.7	360	▼ 56	44
Living Conditions	60.9		61.2	185	▼ 22	41
Health	54.7		45.7	278	▼ 25	41
Education	42.4		47.6	356	▼ 29	43
Natural Environment	39.1		44.1	376	▼ 23	45

Pillar		2011 Prosperity score		2021 Prosperity score		2021 UK LA Rank		2021 East of England Rank		Pillar		2011 Prosperity score		2021 Prosperity score		2021 UK LA Rank		2021 East of England Rank	
		2011	10-yr trend	2021	2021	10-yr rank change	2021	2021	2021			2011	10-yr trend	2021	2021	10-yr rank change	2021	2021	2021
	<b>Safety &amp; Security</b>	65.6		62.5	226	▼ 4	22		<b>Personal Freedom</b>	58.4		59.0	213	▼ 27	28				
Violent Crime	50%	66.4		57.9	208	▼ 13	30	Social Tolerance	60%	50.0		51.7	213	▼ 27	28				
Property Crime	30%	55.1		60.4	252	▼ 27	23	Agency	10%	71.0		71.7	1	▼ -	1				
Civil Disorder	15%	72.1		70.0	206	▲ 13	20	Freedom of Assembly and Association	10%	78.9		80.9	1	▼ -	1				
Terrorism	5%	100.0		98.5	129	▼ 128	20	Freedom of Speech and Access to Information	10%	78.4		72.6	1	▼ -	1				
								Absence of Legal Discrimination	10%	55.4		55.1	1	▼ -	1				
	<b>Governance</b>	51.0		49.4	217	▼ 31	37		<b>Social Capital</b>	52.5		49.6	107	▲ 7	36				
Quality of Local Democracy	35%	42.0		29.8	312	▼ 40	33	Personal Support	10%	44.3		67.5	12	▲ 200	1				
Government Integrity	30%	44.4		44.4	187	▼ -	16	Family Relationships	30%	60.5		56.2	129	▲ 3	35				
Government Effectiveness	35%	65.8		73.3	89	▲ 14	17	Social Networks	15%	50.2		39.9	137	▲ 44	3				
								Institutional Trust	20%	43.7		37.8	252	▼ 116	28				
								Civic and Social Participation	25%	54.6		50.0	196	▼ 100	21				
	<b>Investment Environment</b>	48.3		52.1	82	▲ 32	4		<b>Enterprise Conditions</b>	50.2		31.6	372	▼ 220	42				
Financing Services	20%	45.3		43.3	91	▲ 134	17	Domestic Market Contestability	30%	42.0		43.6	278	▼ 30	40				
Investment Demand	30%	30.5		36.8	172	▲ 73	17	Business Environment	40%	50.5		34.2	261	▼ 104	22				
Capital Supply	50%	60.3		64.9	97	▼ 41	4	Labour Market Flexibility	30%	57.9		16.0	373	▼ 293	41				
	<b>Infrastructure</b>	38.4		49.5	319	▼ 55	38		<b>Economic Quality</b>	42.7		42.6	322	▼ 32	44				
Communications	40%	28.3		59.8	240	▼ 34	29	Labour Force Engagement	20%	50.2		42.7	360	▼ 163	44				
Electricity & Gas	10%	57.0		47.1	301	▼ 16	31	Dynamism	20%	24.6		27.5	147	▲ 150	26				
Water	5%	69.6		67.6	48	▼ 21	3	Productivity and Competitiveness	30%	45.7		48.6	321	▼ 77	42				
Transport	45%	39.7		39.0	352	▼ 27	45	Fiscal Sustainability	20%	37.9		34.6	263	▲ 61	33				
								Macroeconomic Stability	10%	64.3		70.3	110	▲ 174	26				
	<b>Living Conditions</b>	60.9		61.2	185	▼ 22	41		<b>Health</b>	54.7		45.7	278	▼ 25	41				
Material Resources	30%	73.4		68.2	164	▼ 44	36	Behavioural and Physiological Risk Factors	15%	42.6		45.9	251	▲ 57	41				
Shelter	25%	60.3		62.4	245	▲ 14	35	Preventative Interventions	15%	56.4		64.4	263	▲ 42	34				
Digital Connectedness	15%	62.7		70.3	127	▲ 42	24	Care Systems	15%	62.6		30.2	306	▼ 236	23				
Access to Local Amenities	15%	48.1		47.8	245	▲ 19	29	Mental Health	15%	68.3		52.8	85	▲ 79	20				
Protection from Harm	15%	47.9		49.4	303	▲ 5	43	Physical Health	20%	59.9		45.9	111	▲ 2	19				
								Longevity	20%	41.2		37.8	347	▼ 57	42				
	<b>Education</b>	42.4		47.6	356	▼ 29	43		<b>Natural Environment</b>	39.1		44.1	376	▼ 23	45				
Pre-primary education	10%	76.5		49.9	305	▼ 93	26	Emissions	30%	42.3		57.8	216	▼ 23	29				
Primary education	30%	58.0		36.0	376	▼ 129	44	Exposure to Air Pollution	25%	39.4		46.1	311	▼ 69	27				
Secondary education	30%	35.3		62.8	207	▲ 55	26	Forest, Land and Soil	20%	18.9		15.6	378	▼ 2	44				
Tertiary education provision	10%	41.4		42.5	253	▲ 9	29	Flooding and Water Management	10%	50.8		50.8	355	▲ 3	44				
Adult skills	20%	13.0		43.7	326	▲ 38	34	Waste Management	15%	51.2		47.2	253	▼ 181	37				

















*Italics: Indicator contains imputed values*

Communications (240th)						Electricity & Gas (301st)									
Source	Unit	Weight	2011	Value 10-yr trend	2021	UK LA Rank 2011	2021	Source	Unit	Weight	2011	Value 10-yr trend	2021	UK LA Rank 2011	2021
		<b>40%</b>	28.3		59.8	206	240			<b>10%</b>	57.0		47.1	285	301
Download speed	OFC	Mbps	1.0	7.2	61.7	166	230	Properties not connected to gas network	BEIS	percentage	1.0	22.9	22.5	296	301
Upload speed	OFC	Mbps	0.5	3.1	10.3	204	303	Annual electricity cost	BEIS	£ / year	0.5	499.3	611.4	1	12
Superfast broadband availability	OFC	percentage	1.0	53.0	94.3	206	239	Annual gas cost	BEIS	£ / year	0.5	609.7	582.7	44	44
<b>Water (48th)</b>						<b>Transport (352nd)</b>									
		<b>5%</b>	69.6		67.6	27	48			<b>45%</b>	39.7		39.0	325	352
Water leakage	DW, NIW, SWater	litres / property	1.0	83.0	86.0	23	34	Principal road condition	DfT	percentage	0.5	2.0	3.0	16	132
Water costs	DW, NIW, SWater	£	1.0	191.0	196.0	174	179	Non-principal road condition	DfT	percentage	0.5	5.0	6.0	103	276
Loss of water supply	DW	seconds / property	1.0	191.0	192.0	135	140	Journey delay	DfT	seconds / vehicle mile	0.5	27.3	27.8	129	120
								Urban congestion	INRIX	hours / year	0.5	37.4	24.0	128	50
								Connectedness index	ORS	number / national average	1.5	0.1	0.1	358	358
								Passengers using rail stations	DfT, NIDI	passenger journeys per capita	1.0	1.8	2.3	321	323
								Proximity to nearest major rail station	DfT	minutes	0.5	65.6	65.6	229	229
								Proximity to nearest airport	DfT	minutes	0.5	105.1	105.1	222	222
								Electric car charging	DfT	number / 100,000 population	0.5	3.0	1.0	372	378











Source Code	Source Name
BEIS	Department for Business, Energy & Industrial Strategy
BES	British Election Study
BVA	BVA Group
BVCA	British Venture Capital Association
CS: NIDO: g.s	Crime Survey: Northern Ireland Department of Justice: Scottish Government
DEFRA	Department for Environment, Food & Rural Affairs
DFE: g.s: SW	Department for Education: Scottish Government: Statistics for Wales
DW	Discover Water
DW: NIW: SWater	Discover Water: Northern Ireland Water: Scotland Water
DfE	Department for Education
DfT	Department for Transport
DfT: NISRA: g.s: SW	Department for Transport: Northern Ireland Statistics and Research Agency: Scottish Government: Statistics for Wales
EA	Environment Agency
EC: EONI	Electoral Commission: Electoral Office for Northern Ireland
EEA	European Environment Agency
FCA	Financial Conduct Authority
FH	Freedom House
FR	Forest Research
GSI	Global Slavery Index
GTD	Global Terrorism Database
Gallup	Gallup Dailies
HCL	House of Commons Library
HMRC	Her Majesty's Revenue and Customs
HOFF	Home Office
HSE	Health and Safety Executive
INRIX	INRIX Global Traffic Scorecard
IPO	Intellectual Property Office
Kell	Kellogg's
LG: RQIA: SW	Local Government Association: The Regulation and Quality Improvement Authority: Statistics for Wales
LGA	Local Government Association
LGA: g.s: g.w	Local Government Association: Scottish Government: Welsh Government
MHCLG	Ministry of Housing, Communities & Local Government
MHCLG: DfI: g.s: g.w	Ministry of Housing, Communities & Local Government: Department for Infrastructure (Northern Ireland): Scottish Government: Welsh Government
MHCLG: NIAO: g.s: AW	Ministry of Housing, Communities & Local Government: Northern Ireland Audit Office: Scottish Government: Audit Wales
MHCLG: NIHE: NRS: SW	Ministry of Housing, Communities & Local Government: Northern Ireland Housing Executive: National Records Scotland: Statistics for Wales
MHCLG: NIHE: SW	Ministry of Housing, Communities & Local Government: Northern Ireland Housing Executive: Statistics for Wales
MHCLG: NISRA: g.s: SW	Ministry of Housing, Communities & Local Government: Northern Ireland Statistics and Research Agency: Scottish Government: Statistics for Wales
MHCLG: NRS: SW	Ministry of Housing, Communities & Local Government: National Records Scotland: Statistics for Wales
MHCLG: g.s: g.w	Ministry of Housing, Communities & Local Government: Scottish Government: Welsh Government
NHS: H-ni: PHS: SW	National Health Service: Department of Health (NI): Public Health Scotland: Statistics for Wales
NHS: H-ni: SW: PHS	National Health Service: Department of Health (NI): Statistics for Wales: Public Health Scotland
NHS: NISRA: PHS: PHW	National Health Service: Northern Ireland Statistics and Research Agency: Public Health Scotland: Public Health Wales
NHS: PHS	National Health Service: Public Health Scotland
OCd	Open Council Data
OfCOM	Ofcom
ONS	Office for National Statistics
ONS: NISRA	Office for National Statistics: Northern Ireland Statistics and Research Agency
ONS: NISRA: NRS	Office for National Statistics: Northern Ireland Statistics and Research Agency: National Records Scotland
ONS: NISRA: g.s	Office for National Statistics: Northern Ireland Statistics and Research Agency: Scottish Government
ONS: NISRA: g.s: SW	Office for National Statistics: Northern Ireland Statistics and Research Agency: Scottish Government: Statistics for Wales
ONS: NRS	Office for National Statistics: National Records Scotland
ONS: g.s	Office for National Statistics: Scottish Government
ORS	Open Route Service
PHE	Public Health England
PHOF: NISRA: PHS: SW	Public Health Outcomes Framework: Northern Ireland Statistics and Research Agency: Scottish Public Health Observatory: Statistics for Wales
PHOF: NISRA: SPHO: PHW	Public Health Outcomes Framework: Northern Ireland Statistics and Research Agency: Public Health Scotland: Public Health Wales
PHOF: NISRA: g.s	Public Health Outcomes Framework: Northern Ireland Statistics and Research Agency: Scottish Government
PHOF: NISRA: g.s: SW	Public Health Outcomes Framework: Northern Ireland Statistics and Research Agency: Scottish Government: Statistics for Wales
PHOF: PHS: SW	Public Health Outcomes Framework: Scottish Public Health Observatory: Statistics for Wales
PRC	Pew Research Center
PWLB	Public Works Loans Board
RF	Resolution Foundation
Rsf	Reporters Without Borders
SE	Sport England
SMC	Social Metrics Commission
TEC: NIE	The Elections Centre: Northern Ireland Elections
UKF	UK Finance
US	Understanding Society
VDEM	Varieties of Democracy
WJP	World Justice Project (Rule of Law Index)
gov.uk: DoE: SW	gov.uk: Department of Education (Northern Ireland): Statistics for Wales
gov.uk: DoE: g.s: CW	gov.uk: Department of Education (Northern Ireland): Scottish Government: Careers Wales
gov.uk: DoE: g.s: SW	gov.uk: Department of Education (Northern Ireland): Scottish Government: Statistics for Wales
gov.uk: NISRA: g.s: SW	gov.uk: Northern Ireland Statistics and Research Agency: Scottish Government: Statistics for Wales
gov.uk: g.s: SW	gov.uk: Scottish Government: Statistics for Wales