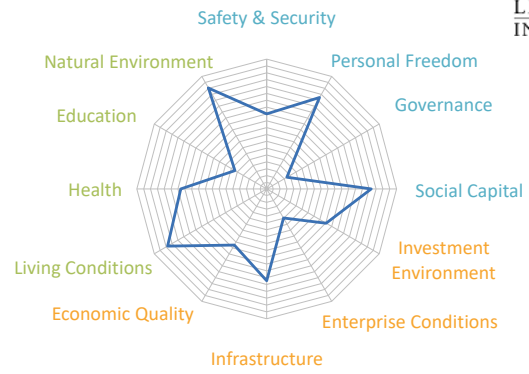
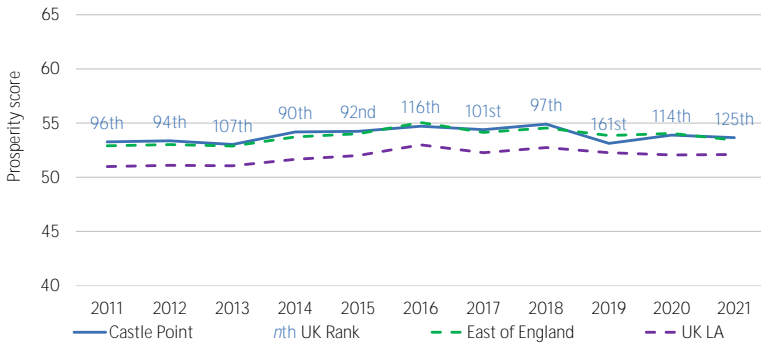


# Castle Point: Prosperity score 53.7 (125th)















## Prosperity over time



## Breakdown of performance

	2011	Score 10-year trend	2021	Rank - UK LA (1 to 379) 2021	10-year rank change	Rank - East of England (1 to 45) 2021
<b>Prosperity score</b>	53.3		53.7	125	▼ 29	22
<b>Inclusive Societies</b>	58.1		55.1	183	▼ 39	34
Safety & Security	65.9		66.0	161	▲ 58	15
Personal Freedom	59.9		60.3	72	▼ 2	1
Governance	54.7		43.6	312	▼ 210	43
Social Capital	51.8		50.7	75	▲ 56	29
<b>Open Economies</b>	46.6		48.0	170	▼ 9	27
Investment Environment	44.7		44.9	180	▲ 13	25
Enterprise Conditions	49.6		39.1	282	▼ 109	29
Infrastructure	44.6		59.8	112	▲ 63	18
Economic Quality	47.5		48.2	191	▼ 17	32
<b>Empowered People</b>	55.1		57.8	92	▲ 25	16
Living Conditions	65.2		67.8	46	▲ 58	11
Health	61.0		51.3	129	▼ 42	23
Education	45.6		52.8	273	▲ 7	28
Natural Environment	48.7		59.5	40	▲ 46	1

Castle Point (125th): Pillar and element scores

Pillar		2011 Prosperity score	10-yr trend	2021 Prosperity score	2021 UK LA Rank	10-yr rank change	East of England Rank 2021	Pillar		2011 Prosperity score	10-yr trend	2021 Prosperity score	2021 UK LA Rank	10-yr rank change	East of England Rank 2021
	<b>Safety &amp; Security</b>	65.9		66.0	161	▲ 58	15		<b>Personal Freedom</b>	59.9		60.3	72	▼ 2	1
Violent Crime	50%	66.7		61.8	148	▲ 41	20	Social Tolerance	60%	52.5		53.7	72	▼ 2	1
Property Crime	30%	53.8		66.3	168	▲ 71	12	Agency	10%	71.0		71.7	1	▲ -	1
Civil Disorder	15%	76.0		68.7	226	▼ 78	25	Freedom of Assembly and Association	10%	78.9		80.9	1	▲ -	1
Terrorism	5%	100.0		98.9	103	▼ 102	7	Freedom of Speech and Access to Information	10%	78.4		72.6	1	▲ -	1
								Absence of Legal Discrimination	10%	55.4		55.1	1	▲ -	1
	<b>Governance</b>	54.7		43.6	312	▼ 210	43		<b>Social Capital</b>	51.8		50.7	75	▲ 56	29
Quality of Local Democracy	35%	54.6		32.5	274	▼ 207	27	Personal Support	10%	44.3		67.5	12	▲ 200	1
Government Integrity	30%	43.6		43.6	214	▲ -	32	Family Relationships	30%	63.3		64.0	23	▲ 66	21
Government Effectiveness	35%	64.3		54.7	308	▼ 189	43	Social Networks	15%	48.6		37.0	308	▼ 59	32
								Institutional Trust	20%	42.8		39.0	169	▲ 72	1
								Civic and Social Participation	25%	50.3		45.6	275	▼ 126	37
	<b>Investment Environment</b>	44.7		44.9	180	▲ 13	25		<b>Enterprise Conditions</b>	49.6		39.1	282	▼ 109	29
Financing Services	20%	58.2		41.2	129	▼ 56	34	Domestic Market Contestability	30%	45.9		49.9	187	▲ 4	26
Investment Demand	30%	41.4		21.3	307	▼ 178	23	Business Environment	40%	46.7		33.6	279	▼ 53	25
Capital Supply	50%	41.3		60.5	135	▲ 120	19	Labour Market Flexibility	30%	57.3		35.5	239	▼ 151	26
	<b>Infrastructure</b>	44.6		59.8	112	▲ 63	18		<b>Economic Quality</b>	47.5		48.2	191	▼ 17	32
Communications	40%	27.2		62.5	196	▲ 15	27	Labour Force Engagement	20%	50.2		48.5	318	▼ 120	38
Electricity & Gas	10%	67.6		57.3	134	▼ 30	6	Dynamism	20%	27.7		25.5	187	▲ 41	33
Water	5%	53.2		60.2	171	▲ 50	21	Productivity and Competitiveness	30%	40.8		49.7	308	▲ 18	41
Transport	45%	54.1		58.0	99	▲ 9	15	Fiscal Sustainability	20%	63.4		60.2	32	▼ 12	4
								Macroeconomic Stability	10%	69.5		64.4	198	▼ 7	37
	<b>Living Conditions</b>	65.2		67.8	46	▲ 58	11		<b>Health</b>	61.0		51.3	129	▼ 42	23
Material Resources	30%	73.6		69.7	150	▼ 34	34	Behavioural and Physiological Risk Factors	15%	58.5		61.9	105	▲ 20	21
Shelter	25%	60.4		63.7	222	▲ 33	32	Preventative Interventions	15%	64.8		71.4	151	▲ 72	18
Digital Connectedness	15%	73.7		67.8	176	▼ 136	39	Care Systems	15%	55.2		33.4	260	▼ 59	17
Access to Local Amenities	15%	64.2		64.8	67	▲ 23	6	Mental Health	15%	80.8		54.4	52	▼ 44	12
Protection from Harm	15%	48.7		74.1	51	▲ 251	11	Physical Health	20%	55.9		36.4	202	▼ 18	32
								Longevity	20%	54.7		54.1	187	▼ 52	33
	<b>Education</b>	45.6		52.8	273	▲ 7	28		<b>Natural Environment</b>	48.7		59.5	40	▲ 46	1
Pre-primary education	10%	76.7		53.7	195	▼ 3	13	Emissions	30%	39.8		58.9	164	▲ 117	19
Primary education	30%	62.1		53.7	166	▲ 35	9	Exposure to Air Pollution	25%	35.1		48.6	279	▲ 16	12
Secondary education	30%	38.6		64.2	178	▼ 11	19	Forest, Land and Soil	20%	56.8		54.7	25	▼ 8	2
Tertiary education provision	10%	41.7		42.3	259	▼ 1	31	Flooding and Water Management	10%	95.0		95.0	10	▲ -	3
Adult skills	20%	17.6		39.0	353	▲ 1	42	Waste Management	15%	47.8		61.4	49	▲ 60	11

















*Italics: Indicator contains imputed values*

				Value			UK LA Rank						Value			UK LA Rank			
				2011	10-yr trend	2021	2011	2021					2011	10-yr trend	2021	2011	2021		
<b>Communications (196th)</b>				<b>40%</b>		27.2	62.5	211	196	<b>Electricity &amp; Gas (134th)</b>				<b>10%</b>		67.6	57.3	104	134
Download speed	OFC	Mbps	1.0	6.8		65.4	214	217	Properties not connected to gas network	BEIS	percentage	1.0	8.0		8.3	110	123		
Upload speed	OFC	Mbps	0.5	3.3		11.2	136	245	Annual electricity cost	BEIS	£ / year	0.5	499.3		611.4	1	12		
Superfast broadband availability	OFC	percentage	1.0	50.0		98.5	211	32	Annual gas cost	BEIS	£ / year	0.5	609.7		582.7	44	44		
<b>Water (171st)</b>				<b>5%</b>		53.2	60.2	221	171	<b>Transport (99th)</b>				<b>45%</b>		54.1	58.0	108	99
Water leakage	DW, NIW, SWater	litres / property	1.0	82.0		79.0	15	3	Principal road condition	DfT	percentage	0.5	5.0		2.0	230	23		
Water costs	DW, NIW, SWater	£	1.0	256.0		229.0	331	313	Non-principal road condition	DfT	percentage	0.5	7.0		3.0	153	52		
Loss of water supply	DW	seconds / property	1.0	256.0		225.0	286	237	Journey delay	DfT	seconds / vehicle mile	0.5	29.5		31.9	185	197		
									Urban congestion	INRIX	hours / year	0.5	36.3		39.0	115	120		
									Connectedness index	ORS	number / national average	1.5	1.3		1.3	98	98		
									Passengers using rail stations	DfT, NIDI	passenger journeys per capita	1.0	17.0		20.3	90	88		
									Proximity to nearest major rail station	DfT	minutes	0.5	60.1		60.1	155	155		
									Proximity to nearest airport	DfT	minutes	0.5	98.9		98.9	152	152		
									Electric car charging	DfT	number / 100,000 population	0.5	2.2		2.2	376	377		











Source Code	Source Name
BEIS	Department for Business, Energy & Industrial Strategy
BES	British Election Study
BVA	BVA Group
BVCA	British Venture Capital Association
CS: NIDO: g.s	Crime Survey: Northern Ireland Department of Justice: Scottish Government
DEFRA	Department for Environment, Food & Rural Affairs
DFE: g.s: SW	Department for Education: Scottish Government: Statistics for Wales
DW	Discover Water
DW: NIW: SWater	Discover Water: Northern Ireland Water: Scotland Water
DfE	Department for Education
DfT	Department for Transport
DfT: NISRA: g.s: SW	Department for Transport: Northern Ireland Statistics and Research Agency: Scottish Government: Statistics for Wales
EA	Environment Agency
EC: EONI	Electoral Commission: Electoral Office for Northern Ireland
EEA	European Environment Agency
FCA	Financial Conduct Authority
FH	Freedom House
FR	Forest Research
GSI	Global Slavery Index
GTD	Global Terrorism Database
Gallup	Gallup Dailies
HCL	House of Commons Library
HMRC	Her Majesty's Revenue and Customs
HOFF	Home Office
HSE	Health and Safety Executive
INRIX	INRIX Global Traffic Scorecard
IPO	Intellectual Property Office
Kell	Kellogg's
LG: RQIA: SW	Local Government Association: The Regulation and Quality Improvement Authority: Statistics for Wales
LGA	Local Government Association
LGA: g.s: g.w	Local Government Association: Scottish Government: Welsh Government
MHCLG	Ministry of Housing, Communities & Local Government
MHCLG: DfI: g.s: g.w	Ministry of Housing, Communities & Local Government: Department for Infrastructure (Northern Ireland): Scottish Government: Welsh Government
MHCLG: NIAO: g.s: AW	Ministry of Housing, Communities & Local Government: Northern Ireland Audit Office: Scottish Government: Audit Wales
MHCLG: NIHE: NRS: SW	Ministry of Housing, Communities & Local Government: Northern Ireland Housing Executive: National Records Scotland: Statistics for Wales
MHCLG: NIHE: SW	Ministry of Housing, Communities & Local Government: Northern Ireland Housing Executive: Statistics for Wales
MHCLG: NISRA: g.s: SW	Ministry of Housing, Communities & Local Government: Northern Ireland Statistics and Research Agency: Scottish Government: Statistics for Wales
MHCLG: NRS: SW	Ministry of Housing, Communities & Local Government: National Records Scotland: Statistics for Wales
MHCLG: g.s: g.w	Ministry of Housing, Communities & Local Government: Scottish Government: Welsh Government
NHS: H-ni: PHS: SW	National Health Service: Department of Health (NI): Public Health Scotland: Statistics for Wales
NHS: H-ni: SW: PHS	National Health Service: Department of Health (NI): Statistics for Wales: Public Health Scotland
NHS: NISRA: PHS: PHW	National Health Service: Northern Ireland Statistics and Research Agency: Public Health Scotland: Public Health Wales
NHS: PHS	National Health Service: Public Health Scotland
OCd	Open Council Data
OfCOM	Ofcom
ONS	Office for National Statistics
ONS: NISRA	Office for National Statistics: Northern Ireland Statistics and Research Agency
ONS: NISRA: NRS	Office for National Statistics: Northern Ireland Statistics and Research Agency: National Records Scotland
ONS: NISRA: g.s	Office for National Statistics: Northern Ireland Statistics and Research Agency: Scottish Government
ONS: NISRA: g.s: SW	Office for National Statistics: Northern Ireland Statistics and Research Agency: Scottish Government: Statistics for Wales
ONS: NRS	Office for National Statistics: National Records Scotland
ONS: g.s	Office for National Statistics: Scottish Government
ORS	Open Route Service
PHE	Public Health England
PHOF: NISRA: PHS: SW	Public Health Outcomes Framework: Northern Ireland Statistics and Research Agency: Scottish Public Health Observatory: Statistics for Wales
PHOF: NISRA: SPHO: PHW	Public Health Outcomes Framework: Northern Ireland Statistics and Research Agency: Public Health Scotland: Public Health Wales
PHOF: NISRA: g.s	Public Health Outcomes Framework: Northern Ireland Statistics and Research Agency: Scottish Government
PHOF: NISRA: g.s: SW	Public Health Outcomes Framework: Northern Ireland Statistics and Research Agency: Scottish Government: Statistics for Wales
PHOF: PHS: SW	Public Health Outcomes Framework: Scottish Public Health Observatory: Statistics for Wales
PRC	Pew Research Center
PWLB	Public Works Loans Board
RF	Resolution Foundation
Rsf	Reporters Without Borders
SE	Sport England
SMC	Social Metrics Commission
TEC: NIE	The Elections Centre: Northern Ireland Elections
UKF	UK Finance
US	Understanding Society
VDEM	Varieties of Democracy
WJP	World Justice Project (Rule of Law Index)
gov.uk: DoE: SW	gov.uk: Department of Education (Northern Ireland): Statistics for Wales
gov.uk: DoE: g.s: CW	gov.uk: Department of Education (Northern Ireland): Scottish Government: Careers Wales
gov.uk: DoE: g.s: SW	gov.uk: Department of Education (Northern Ireland): Scottish Government: Statistics for Wales
gov.uk: NISRA: g.s: SW	gov.uk: Northern Ireland Statistics and Research Agency: Scottish Government: Statistics for Wales
gov.uk: g.s: SW	gov.uk: Scottish Government: Statistics for Wales